

Vocabulary

Key Word	Definition
aerial	from the air
cardinal points	points on a compass
compass	shows you north, south, east, west
data	information you gather
directions	how to get somewhere
investigation	find out new things
local	near to me
observation	look closely
pictogram	pictures to show how much of something there is
Route	the way to get from one place to another
symbols	pictures that show information
tally	amount of something, counted in fives

Knowledge Organiser Our Local Park Fieldwork Unit



route

directions

local

North

West

East

South



Key Questions

Where is our local park and how do people get there?

How can we collect data about the key features of our local park?

How can we present data about our local park's facilities?

Directional Language



forward



right



downward



left

Vocabulary

Key Word	Definition
observation	The act or an instance of perceiving the environment through one of the sense.
direction	Information on which way to go.
fieldwork	Scientific research, exploration, or observation conducted in the field rather than the classroom.
compass	An instrument for showing direction.
Maps	A picture of a particular areas of the earth or sky drawn or printed to scale on a flat surface.
journey	A trip from one place to another.
pictogram	A pictorial sign or symbol that represents a word or idea.



sight



smell




hearing



touch

Knowledge Organiser: Geography Our school grounds (Fieldwork unit)



Key Questions


• Which features in our school grounds encourage plant life?

Where on our school grounds could we encourage plant life?

How can we share the locations in our school where we would encourage plant life?



forward



right



left

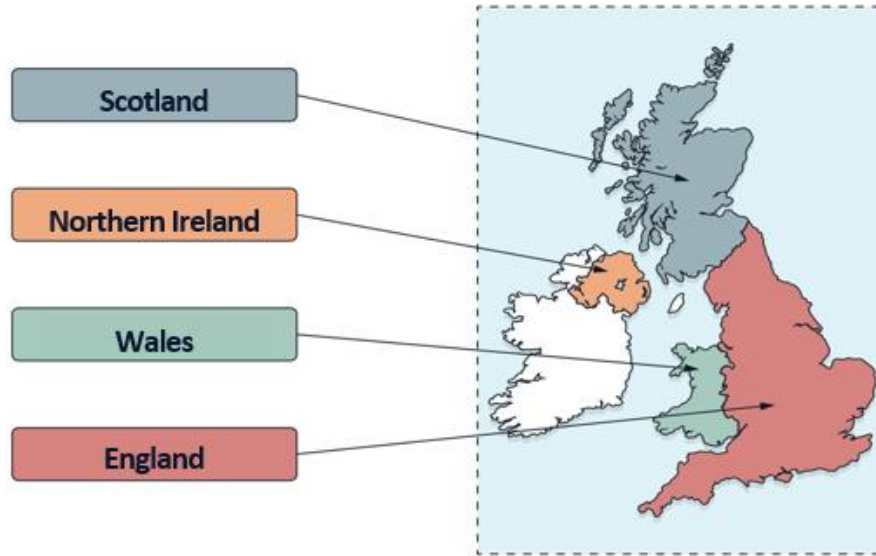


downward

Vocabulary

Key Word	Definition
address	a place where one lives or a business is located.
capital	The city where the government of a country, state, province is located.
continent	One of the earth's seven major areas of land.
city	a large and important town where many people live and work.
human features	Things made or built by humans.
physical features	Natural features of the earth.
perspective	A way of showing objects on the flat surface of a picture so that they seems the correct size and distance from one another.

Knowledge Organiser: Geography The World and My School



Key Questions

What is my classroom like?

Where is my school on the street?

Where is my town in the country?

What are the seasons like in the United Kingdom?

Where is my country in the world?

How is the weather different around the world?



spring



summer



autumn



winter

